



Orange Bus Guide


Effective from 12 September 2022

Your comprehensive guide to bus services operating in Orange linking:

- North & West Orange
- Bel Air
- Bletchington
- Bowen
- Calare
- Glenroi
- Warrendine
- Molong
- Hospital
- University



All trips are operated by low entry, easy access wheelchair friendly buses, occasionally due to maintenance a service may be non-wheelchair accessible for short periods



Visit orangebuslines.com.au
Call (02) 6362 3197

See us at 120 Canobolas Rd, Orange NSW 2800

530 CSU-Nth Orange-CBD-Hospital to Bathurst

Route number	Monday to Friday						Saturday	
	530X am	530X am	530 pm	530 pm	530 pm	530 pm	530 am	530 pm
D CSU- Warradagang Drive	6.15	7.25	12.00	3.00	4.10	5.30	8.00	12.00
E Bunnings- opp Leeds Pde	6.17	7.27	12.02	3.02	4.12	5.32	8.02	12.02
F North Orange Shopping Centre- inside car park	6.20	7.30	12.05	3.05	4.15	5.35	8.05	12.05
G Anson St after Phillip St	6.25	7.35	12.10	3.10	4.20	5.40	8.10	12.10
A ORANGE CENTRAL SQUARE- Summer St	6.30	7.41	12.16	3.16	4.26	5.46	8.16	12.16
H Orange Railway Station	12.18	3.20	4.30	5.50	8.20	12.20
I ORANGE HOSPITAL- main entrance	12.28	3.28	4.38	5.58	8.28	12.28
J Dairy Creek Rd & Mitchell Hwy	A6.34	A7.45	12.34	3.43	4.44	6.04	8.34	12.34
Lucknow Bus Shelter- Mitchell Hwy	6.39	7.50	12.41	3.50	4.51	6.11	8.41	12.41
Mitchell Hwy opp Pretty Plains Rd	6.44	7.56	12.47	3.56	4.57	6.17	8.47	12.47
Mitchell Hwy & Vittoria Road	6.54	8.06	12.57	4.06	5.07	6.27	8.57	12.57
Mitchell Hwy- 1942 Mitchell Hwy The Rocks	7.00	8.12	1.03	4.12	5.13	6.33	9.03	1.03
Mitchell Hwy opp Evans Plains Road	7.07	8.20	1.11	4.20	5.21	6.41	9.11	1.11
Mitchell Hwy at Bathurst Information Bay	7.14	8.27	1.18	4.27	5.28	6.48	9.18	1.18
Charles Sturt University- Ordinance Road	7.18	8.32	6.53	9.23	...
Bathurst Railway Station	7.28	8.44
BATHURST CITY- ACROPOLE- HOWICK ST	7.29	8.55	1.23	4.32	5.33	7.03	9.30	1.23

Explanations

- A Bus stop on Mitchell Hwy opposite Dairy Creek Rd.
- School day diversion.

540 CSU to HOSPITAL Via North Orange Shops-CBD & return

Route number	Monday to Friday								Thu & Fri	
	am	am	am	am	pm	pm	pm	pm	pm	pm
D CSU- Warradagang Drive	...	9.00	10.00	11.00	1.00	2.00	5.00	6.00	7.00	7.02
E Bunnings- opp Leeds Pde	...	9.02	10.02	11.02	1.02	2.02	5.02	6.02	7.02	7.05
F North Orange Shopping Centre- inside car park	7.48	9.05	10.05	11.05	1.05	2.05	5.05	6.05	7.10	7.16
G Anson St after Phillip St	8.00	9.10	10.10	11.10	1.10	2.10	5.10	6.10	7.16	7.20
A ORANGE CENTRAL SQUARE- Summer St	8.06	9.16	10.16	11.16	1.16	2.16	5.16	6.16	7.20	7.28
H Orange Railway Station	8.10	9.20	10.20	11.20	1.20	2.20	5.20	6.20	7.28	7.28
I ORANGE HOSPITAL- main entrance	8.18	9.28	10.28	11.28	1.28	2.28	5.28	6.28	7.28	7.28

Route number	Monday to Friday								Thu & Fri	
	am	am	am	am	pm	pm	pm	pm	pm	pm
I ORANGE HOSPITAL- main entrance	6.12	7.12	7.52	9.32	11.32	12.32	1.32	4.42	7.32	7.39
H Peisley St before Kite- opp Railway Station	6.19	7.19	7.59	9.39	11.39	12.39	1.39	4.49	7.39	7.42
C Canobolas Hotel- Summer St	6.22	7.22	8.02	9.42	11.42	12.42	1.42	4.52	7.42	7.43
B ORANGE CITY CENTRE- Summer St	6.23	7.23	8.03	9.43	11.43	12.43	1.43	4.53	7.43	7.46
K Orange TAFE- March St	6.26	7.26	8.06	9.46	11.46	12.46	1.46	4.56	7.49	7.54
G Anson St before Phillip St	6.29	7.29	8.09	9.49	11.49	12.49	1.49	4.59	7.49	7.57
F North Orange Shopping Centre- inside car park	6.34	7.34	8.14	9.54	11.54	12.54	1.54	5.04	7.57	8.00
E Bunnings- Leeds Pde	6.37	7.37	8.17	9.57	11.57	12.57	1.57	5.07	7.57	8.00
D CSU- Warradagang Drive	6.40	7.40	8.20	10.00	12.00	1.00	2.00	5.10	8.00	8.00

Explanations

- School day diversion.

533 ORANGE to NORTH ORANGE Via Bletchington & return

Route number	Monday to Friday								
	am	am	am	pm	pm	pm	pm	pm	pm
A ORANGE CENTRAL SQUARE- Summer St	9.32	10.32	11.32	12.32	1.32	2.32	3.32	4.32	5.32
K Orange TAFE- opposite in March Street	9.34	10.34	11.34	12.34	1.34	2.34	3.34	4.34	5.34
T Hartas Lane before Albert St	9.39	10.39	11.39	12.39	1.39	2.39	3.39	4.39	5.39
U Mathews Ave after Warratta Way	9.42	10.42	11.42	12.42	1.42	2.42	3.42	4.42	5.42
V Botanic Way at Japonica Pl	9.48	10.48	11.48	12.48	1.48	2.48	3.48	4.48	5.48
W William Maker Dr & Molloy Drive	9.53	10.53	11.53	12.53	1.53	2.53	3.53	4.53	5.53
F NORTH ORANGE SHOPPING CENTRE- inside car park	9.59	10.59	11.59	12.59	1.59	2.59	3.59	4.59	5.59

Saturday									
am	am	am	am	pm	pm	pm	pm	pm	pm
8.32	9.32	10.32	11.32	12.32	1.32	2.32	3.32	4.32	5.35
8.34	9.34	10.34	11.34	12.34	1.34	2.34	3.34	4.34	5.37
8.39	9.39	10.39	11.39	12.39	1.39	2.39	3.39	4.39	5.42
8.42	9.42	10.42	11.42	12.42	1.42	2.42	3.42	4.42	5.45
8.48	9.48	10.48	11.48	12.48	1.48	2.48	3.48	4.48	5.51
8.53	9.53	10.53	11.53	12.53	1.53	2.53	3.53	4.53	5.56
8.59	9.59	10.59	11.59	12.59	1.59	2.59	3.59	4.59	6.02

Sunday & Public Holidays			
am	am	pm	pm
9.50	11.50	1.50	3.50
9.52	11.52	1.52	3.52
9.57	11.57	1.57	3.57
10.00	12.00	2.00	4.00
10.06	12.06	2.06	4.06
10.11	12.11	2.11	4.11
10.17	12.17	2.17	4.17

Route number	Monday to Friday								
	am	am	am	am	pm	pm	pm	pm	pm
F NORTH ORANGE SHOPPING CENTRE- inside car park	7.00	...	9.02	10.00	11.00	12.00	1.00	2.00	4.00
W Molloy Drive & William Maker Drive	7.06	8.06	9.08	10.06	11.06	12.06	1.06	2.06	4.06
V Botanic Way opp Japonica Pl	7.11	8.11	9.13	10.11	11.11	12.11	1.11	2.11	4.11
U Warratta Way before Mathews Ave	7.17	8.17	9.19	10.17	11.17	12.17	1.17	2.17	4.17
T Hartas Lane before Albert St	7.20	8.20	9.22	10.20	11.20	12.20	1.20	2.20	4.20
A ORANGE CENTRAL SQUARE- Summer St	7.27	8.27	9.29	10.27	11.27	12.27	1.27	2.27	4.27

Saturday									
am	am	am	am	pm	pm	pm	pm	pm	pm
8.00	9.00	10.00	11.00	12.00	1.00	2.00	3.00	4.00	5.00
8.06	9.06	10.06	11.06	12.06	1.06	2.06	3.06	4.06	5.06
8.11	9.11	10.11	11.11	12.11	1.11	2.11	3.11	4.11	5.11
8.17	9.17	10.17	11.17	12.17	1.17	2.17	3.17	4.17	5.17
8.20	9.20	10.20	11.20	12.20	1.20	2.20	3.20	4.20	5.20
8.27	9.27	10.27	11.27	12.27	1.27	2.27	3.27	4.27	5.27

Sunday & Public Holidays			
am	am	pm	pm
8.05	10.17	12.17	2.17
8.11	10.23	12.23	2.23
8.16	10.28	12.28	2.28
8.22	10.34	12.34	2.34
8.25	10.37	12.37	2.37
8.32	10.44	12.44	2.44

Bus Route Legend

530 ORANGE to BATHURST Via North Orange & Hospital & return

531 GLENROI - CLOCKWISE LOOP

532 BOWEN - CLOCKWISE LOOP

533 ORANGE to NORTH ORANGE Via Bletchington & return

534 WARRENDINE - CLOCKWISE LOOP

535 NORTH ORANGE to HOSPITAL Via CBD & return

536 ORANGE to MOLONG & return

537 ORANGE to WEST ORANGE – CALARE & return

539 ORANGE to BEL AIR & NORTH WEST ORANGE & return

540 CSU to HOSPITAL Via North Orange Shops & CBD & return

581 GLENROI - ANTICLOCKWISE LOOP

582 BOWEN - ANTICLOCKWISE LOOP

584 WARRENDINE - ANTICLOCKWISE LOOP

How to use this timetable

- Go to the route map in this timetable and find the two timing points your bus stop is located between.
- Then find these two timing points on the timetable.
- Your bus is scheduled to arrive between the times shown for these points. Please arrive at your bus stop before your bus is scheduled.

School services

The School Student Transport Scheme (SSTS) is run by Transport for NSW in conjunction with schools and transport companies to enable eligible students to travel to and from school at no cost to the parents or guardians. Eligibility criteria apply.

Your ticketing options

Fares and sections

Bus routes are broken into sections, so you only pay for the distance you travel. Tickets are based on these sections. Adults are welcome to use any school service operating.

RED (Regional Excursion Daily) tickets

If you hold a Pensioner, Seniors Card or NSW War Widow/er concession card, you can purchase a RED ticket and qualify for:

- All day travel, without needing to pay for another ticket.
- Free transfers between RED ticket bus operators.

Disclaimer: Information in this timetable is based on the latest details at the time of printing, and is subject to change without notice.

Version 4.0, 12 September 2022 TG22094

531 GLENROI - CLOCKWISE LOOP

map ref	Monday to Friday									
	am	am	am	am	pm	pm	pm	pm	pm	pm
A ORANGE CENTRAL SQUARE - Summer St	7.30	9.05	10.00	11.00	12.00	1.00	2.00	3.00	4.15	5.10
L Glenroi Ave & Brunswick St	7.36	9.11	10.06	11.06	12.06	1.06	2.06	3.10	4.21	5.16
Glenroi PS via Moad - Bardia to Glenroi & Brunswick	3.05
M Orchard Grove Road (at turn around)	7.43	9.18	10.13	11.13	12.13	1.13	2.13	3.17	4.28	5.23
N Kurim Ave after 2nd Currong Cres	7.46	9.21	10.16	11.16	12.16	1.16	2.16	3.20	4.31	5.26
I Orange Hospital- Main entrance	7.52	9.27	10.24	11.24	12.24	1.24	2.24
O Edward Street before Churchill Ave	8.00	9.33	10.30	11.30	12.30	1.30	2.30	3.24	4.35	5.30
C Canobolas Hotel- Summer St	8.04	9.37	10.34	11.34	12.34	1.34	2.34	3.28	4.39	5.34

Thursday & Friday	
pm	pm
7.10	8.10
7.16	B8.21
...	...
7.23	8.28
7.26	8.31
...	...
7.30	8.35
7.34	8.39

Saturday					
am	am	pm	pm	pm	pm
8.00	10.00	12.00	2.00	4.00	6.00
8.06	10.06	12.06	2.06	4.06	6.06
...
8.13	10.13	12.13	2.13	4.13	6.13
8.16	10.16	12.16	2.16	4.16	6.16
...
8.20	10.20	12.20	2.20	4.20	6.20
8.24	10.24	12.24	2.24	4.24	6.24

Sunday & Public Holidays	
am	pm
11.10	3.00
11.15	3.06
...	...
11.21	3.13
11.24	3.16
...	...
11.28	3.20
11.32	3.24

Explanations

- B Service operates via Orange Railway Station.
- School day diversion.

581 GLENROI - ANTICLOCKWISE LOOP

map ref	Monday to Friday									
	am	am	am	am	pm	pm	pm	pm	pm	pm
A ORANGE CENTRAL SQUARE - Summer St	6.30	8.30	9.20	10.20	11.20	12.20	1.20	2.20	4.45	6.10
O Edward Street after Churchill Ave	6.35	8.35	9.25	10.25	11.25	12.25	1.25	2.25	4.50	6.15
I Orange Hospital- Main Entrance	6.41	8.41	9.31	10.31	11.31	12.31	1.31
N Kurim Ave opp 1st Currong Cres	6.48	8.48	9.38	10.38	11.38	12.38	1.38	2.29	4.54	6.19
M Orchard Grove Road (at turn around)	6.52	8.52	9.42	10.42	11.42	12.42	1.42	2.33	4.58	6.23
L Glenroi Ave & Brunswick St	6.58	8.58	9.48	10.48	11.48	12.48	1.48	2.39	5.04	6.29
C Canobolas Hotel- Summer St	7.03	9.03	9.53	10.53	11.53	12.53	1.53	2.44	5.09	6.34

Saturday				
am	am	pm	pm	pm
9.00	11.00	1.00	3.00	5.10
9.05	11.05	1.05	3.05	5.14
9.11
9.18	11.09	1.09	3.09	5.18
9.22	11.13	1.13	3.13	5.22
9.28	11.19	1.19	3.19	5.28
9.33	11.24	1.24	3.24	5.33

Sunday & Public Holidays		
am	pm	pm
9.00	1.00	5.00
9.05	1.05	5.05
...
9.09	1.09	5.09
9.13	1.13	5.13
9.19	1.19	5.19
9.24	1.24	5.24

532 BOWEN - CLOCKWISE LOOP

map ref	Monday to Friday									
	am	am	am	am	pm	pm	pm	pm	pm	pm
A ORANGE CENTRAL SQUARE - Summer St	6.30	8.30	9.30	10.30	11.30	12.30	1.30	2.30	4.05	5.00
P Opp Alpine Shops- Dalton St before McLachlan St	6.35	8.35	9.35	10.35	11.35	12.35	1.35	2.35	4.10	5.05
Q Phillip opp Yvonne Cres	6.39	8.39	9.39	10.39	11.39	12.39	1.39	2.39	4.14	5.09
R Dudley Private Hospital- Wolsley St before March St	6.45	8.45	9.45	10.45	11.45	12.45	1.45	2.45	4.20	5.15
S Bathurst Road before Nunns Ave	6.53	8.53	9.53	10.53	11.53	12.53	1.53	2.53	4.28	5.23
C Canobolas Hotel- Summer St	6.56	8.56	9.56	10.56	11.56	12.56	1.56	2.56	4.31	5.26

Thursday & Friday	
pm	pm
7.00	8.15
7.05	B8.25
7.09	8.29
7.15	8.35
7.23	8.43
7.26	8.46

Saturday				
am	am	pm	pm	pm
9.30	11.30	1.30	3.30	5.30
9.35	11.35	1.35	3.35	5.35
9.39	11.39	1.39	3.39	5.39
9.45	11.45	1.45	3.45	5.45
9.53	11.53	1.53	3.53	5.53
9.56	11.56	1.56	3.56	5.56

Sunday & Public Holidays	
am	pm
10.44	2.34
10.49	2.39
10.53	2.43
10.58	2.49
11.05	2.57
11.08	3.00

Explanations

- B Service operates via Orange Railway Station.

582 BOWEN - ANTICLOCKWISE LOOP

map ref	Monday to Friday										
	am	am	am	am	pm	pm	pm	pm	pm	pm	
A ORANGE CENTRAL SQUARE - Summer St	7.10	7.30	...	10.00	11.00	12.00	1.00	2.00	3.00	4.30	6.00
S Bathurst Road before Cox Ave	7.15	7.35	9.05	10.05	11.05	12.05	1.05	2.05	3.05	4.35	6.05
R Wolsley St opp Dudley Priv Hosp	7.22	7.42	9.12	10.12	11.12	12.12	1.12	2.12	3.12	4.42	6.12
Q Phillip after Yvonne Cres	7.28	7.48	9.18	10.18	11.18	12.18	1.18	2.18	3.18	4.48	6.18
P Alpine Shops- Dalton St	7.31	7.51	9.21	10.21	11.21	12.21	1.21	2.21	3.21	4.51	6.21
C Canobolas Hotel- Summer St	7.36	7.56	9.26	10.26	11.26	12.26	1.26	2.26	3.26	4.56	6.26

Saturday				
am	am	pm	pm	pm
8.30	10.30	12.30	2.30	4.30
8.35	10.35	12.35	2.35	4.35
8.42	10.42	12.42	2.42	4.42
8.48	10.48	12.48	2.48	4.48
8.51	10.51	12.51	2.51	4.51
8.56	10.56	12.56	2.56	4.56

Sunday & Public Holidays		
am	pm	pm
8.34	12.34	4.34
8.39	12.39	4.39
8.45	12.45	4.46
8.51	12.51	4.52
8.54	12.54	4.55
8.59	1.00	5.00

See other side for Routes 534, 584, 535, 536, 537 & 539 & bus route map →

map ref	Monday to Friday				Saturday				Sunday & Public Holidays	
	am	am	am	am	am	am	am	am	am	am
B ORANGE CITY CENTRE- Summer St	7.10	9.40	10.40	11.40	8.30	9.30	10.30	11.30	9.25	11.34
X Warrendine St at Moulder Park	7.15	9.45	10.45	11.45	8.35	9.35	10.35	11.35	9.30	11.39
Y Tynan Street after Forest Road	7.19	9.49	10.49	11.49	8.39	9.39	10.39	11.39	9.34	11.43
Z Endeavour Ave before Cecil Rd	7.23	9.53	10.53	11.53	8.43	9.43	10.43	11.43	9.38	11.47
1 Calare Public School- Frost St	7.27	9.57	10.57	11.57	8.47	9.47	10.47	11.47	9.42	11.51
A ORANGE CENTRAL SQUARE - Summer St	7.34	10.04	11.04	12.04	8.54	9.54	10.54	11.54	9.49	11.58

map ref	Monday to Friday						Thursday & Friday		Saturday						Sunday & Public Holidays	
	pm	pm	pm	pm	pm	pm	pm	pm	pm	pm	pm	pm	pm	pm	pm	pm
B ORANGE CITY CENTRE- Summer St	12.40	1.40	2.40	4.40	5.10	5.40	6.40	7.40	12.30	1.30	2.30	3.30	4.30	5.30	1.25	3.25
1 Opposite Calare Public School- Frost St	12.47	1.47	2.47	4.47	5.17	5.47	6.47	7.47	12.37	1.37	2.37	3.37	4.37	5.37	1.32	3.32
Z Endeavour Ave after Cecil Rd	12.51	1.51	2.51	4.51	5.21	5.51	6.51	7.51	12.41	1.41	2.41	3.41	4.41	5.41	1.36	3.36
Y Tynan Street before Forest Road	12.55	1.55	2.55	4.55	5.25	5.55	6.55	7.55	12.45	1.45	2.45	3.45	4.45	5.45	1.40	3.40
X Warrendine St opp Moulder Park	12.59	1.59	2.59	4.59	5.29	5.59	6.59	7.59	12.49	1.49	2.49	3.49	4.49	5.49	1.44	3.44
A ORANGE CENTRAL SQUARE - Summer St	1.04	2.04	3.04	5.04	5.34	6.04	7.04	8.04	12.54	1.54	2.54	3.54	4.54	5.54	1.49	3.49

map ref	Monday to Friday											Mon to Wed	Thursday & Friday			Saturday								Sunday & Public Holidays										
	am	am	am	am	am	am	pm	pm	pm	pm	pm	pm	pm	pm	pm	pm	pm	pm	pm	pm	pm	pm	pm	pm	pm	pm	pm	pm	pm	pm				
F NORTH ORANGE SHOPPING CENTRE- inside car park	5.56	6.56	8.26	9.26	10.26	11.26	12.26	1.26	2.26	3.36	4.36	5.36	6.26	6.26	7.26	8.26	7.26	8.26	9.26	10.26	11.26	12.26	1.26	2.26	3.26	4.26	5.26	6.26	8.56	10.56	12.56	2.56	4.56	6.56
2 Diamond Drive past Romano Drive	5.58	6.58	8.28	9.28	10.28	11.28	12.28	1.28	2.28	3.38	4.38	5.38	6.28	6.28	7.28	8.28	7.28	8.28	9.28	10.28	11.28	12.28	1.28	2.28	3.28	4.28	5.28	6.28	8.58	10.58	12.58	2.58	4.58	6.58
3 Farrell Road after Diamond Drive	6.03	7.03	8.33	9.33	10.33	11.33	12.33	1.33	2.33	3.43	4.43	5.43	6.33	6.33	7.33	8.33	7.33	8.33	9.33	10.33	11.33	12.33	1.33	2.33	3.33	4.33	5.33	6.33	9.03	11.03	1.03	3.03	5.03	7.03
4 Heatherbrae Pde after Phillip St	6.09	7.09	8.39	9.39	10.39	11.39	12.39	1.39	2.39	3.49	4.49	6.39	7.39	...	7.39	8.39	9.39	10.39	11.39	12.39	1.39	2.39	3.39	4.39	5.39	...	9.09	11.09	1.09	3.09	5.09	...
A ORANGE CENTRAL SQUARE- Summer St	6.16	7.16	8.46	9.46	10.46	11.46	12.46	1.46	2.46	3.56	4.56	6.46	7.46	...	7.46	8.46	9.46	10.46	11.46	12.46	1.46	2.46	3.46	4.46	5.46	...	9.16	11.16	1.16	3.16	5.16	...
H Orange Railway Station	6.20	7.20	8.50	9.50	10.50	11.50	12.50	1.50	2.50	4.00	5.00	6.50	7.50	...	7.50	8.50	9.50	10.50	11.50	12.50	1.50	2.50	3.50	4.50	5.50	...	9.20	11.20	1.20	3.20	5.20	...
I ORANGE HOSPITAL- main entrance	6.28	7.28	8.58	9.58	10.58	11.58	12.58	1.58	2.58	4.08	5.08	6.58	7.58	...	7.58	8.58	9.58	10.58	11.58	12.58	1.58	2.58	3.58	4.58	5.58	...	9.28	11.28	1.28	3.28	5.28	...

map ref	Monday to Friday		
	am	pm	pm
B ORANGE CITY CENTRE- Summer St	6.40	2.30	3.44
5 Orange High School- Woodward St	6.45	2.35	3.50
6 Molong Rd at Mastronardi Way	6.48	2.38	3.53
7 Orange Anglican Grammar School	4.00
8 Mitchell Hwy opp Ivanhoe Way- Ammerdown	6.50	2.40	4.05
Mitchell Hwy at Griffin Rd
Mitchell Hwy at Winderera Dr- Winderera	6.56	2.46	4.14
Mitchell Hwy opp Tantallon Rd	7.01	2.51	4.19
Mitchell Hwy opp Strathmore Ln	7.05	2.55	4.23
Mitchell Hwy at Amaroo Rd- Fairbridge	7.10	3.00	4.28
9 MOLONG YARN MARKET- Bank St before Gidley St	7.17	3.07	4.35

Explanation

School day diversion.

map ref	Monday to Friday		
	am	am	pm
9 MOLONG Yarn Market- Bank St before Gidley	7.28	9.10	4.50
10 MOLONG RAILWAY STATION	7.30	9.11	4.51
Mitchell Hwy opp Amaroo Rd- Fairbridge	7.35	9.16	4.56
Mitchell Hwy at Strathmore Ln	7.40	9.22	5.02
Mitchell Hwy at Tantallon Rd	7.44	9.26	5.06
Mitchell Hwy opp Winderera Dr- Winderera	7.49	9.31	5.11
Mitchell Hwy opp Griffin Rd
8 Mitchell Hwy at Ivanhoe Way- Ammerdown	7.54	9.37	5.17
7 Orange Anglican Grammar School	8.00
6 Molong Rd opp Mastronardi Way	...	9.40	5.20
5 Opposite Orange High School- Woodward St	8.20	9.43	5.23
A ORANGE CENTRAL SQUARE- Summer St	8.25	9.47	5.27

map ref	Monday to Friday							Saturday						
	am	am	am	pm	pm	pm	pm	am	am	pm	pm	pm	pm	pm
B ORANGE CITY CENTRE- Summer St	7.00	-	10.00	12.00	2.00	3.48	5.00	6.00	8.00	10.00	12.00	2.00	4.00	6.00
5 Orange High School- Woodward St	7.03	-	10.03	12.03	2.03	3.53	5.03	6.03	8.03	10.03	12.03	2.03	4.03	6.03
14 Sieban Dr outside Orange Grove Care	7.07	9.07	10.07	12.07	2.07	4.02	5.07	6.07	8.07	10.07	12.07	2.07	4.07	6.07
15 Breamar Cct at Bill Marshall Drive	7.10	9.10	10.10	12.10	2.10	4.04	5.10	6.10	8.10	10.10	12.10	2.10	4.10	6.10
16 Jonathon Rd at 1st Lisbon Cct	7.15	9.15	10.15	12.15	2.15	4.07	5.15	6.15	8.15	10.15	12.15	2.15	4.15	6.15
17 Valencia Dr at Jonathon Rd	7.19	9.19	10.19	12.19	2.19	4.10	5.19	6.19	8.19	10.19	12.19	2.19	4.19	6.19
18 Forbes Rd at Coogal Dr	7.21	9.21	10.21	12.21	2.21	-	5.21	6.21	8.21	10.21	12.21	2.21	4.21	6.21
5 Opp Orange High School- Woodward St	7.25	9.25	10.25	12.25	2.25	-	5.25	6.25	8.25	10.25	12.25	2.25	4.25	6.25
A ORANGE CENTRAL SQUARE - Summer St	7.30	9.30	10.30	12.30	2.30	-	5.28	6.30	8.30	10.30	12.30	2.30	4.30	6.30

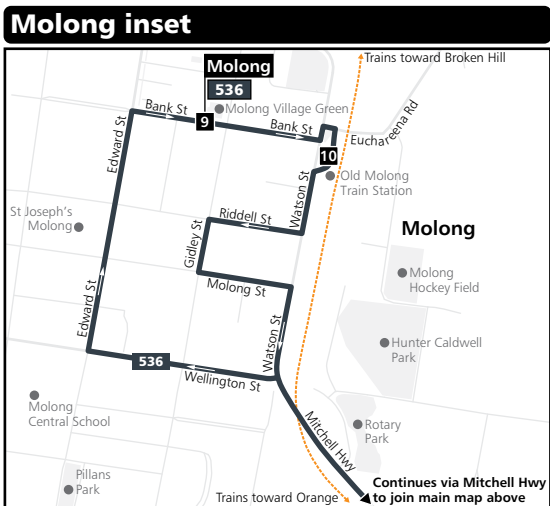
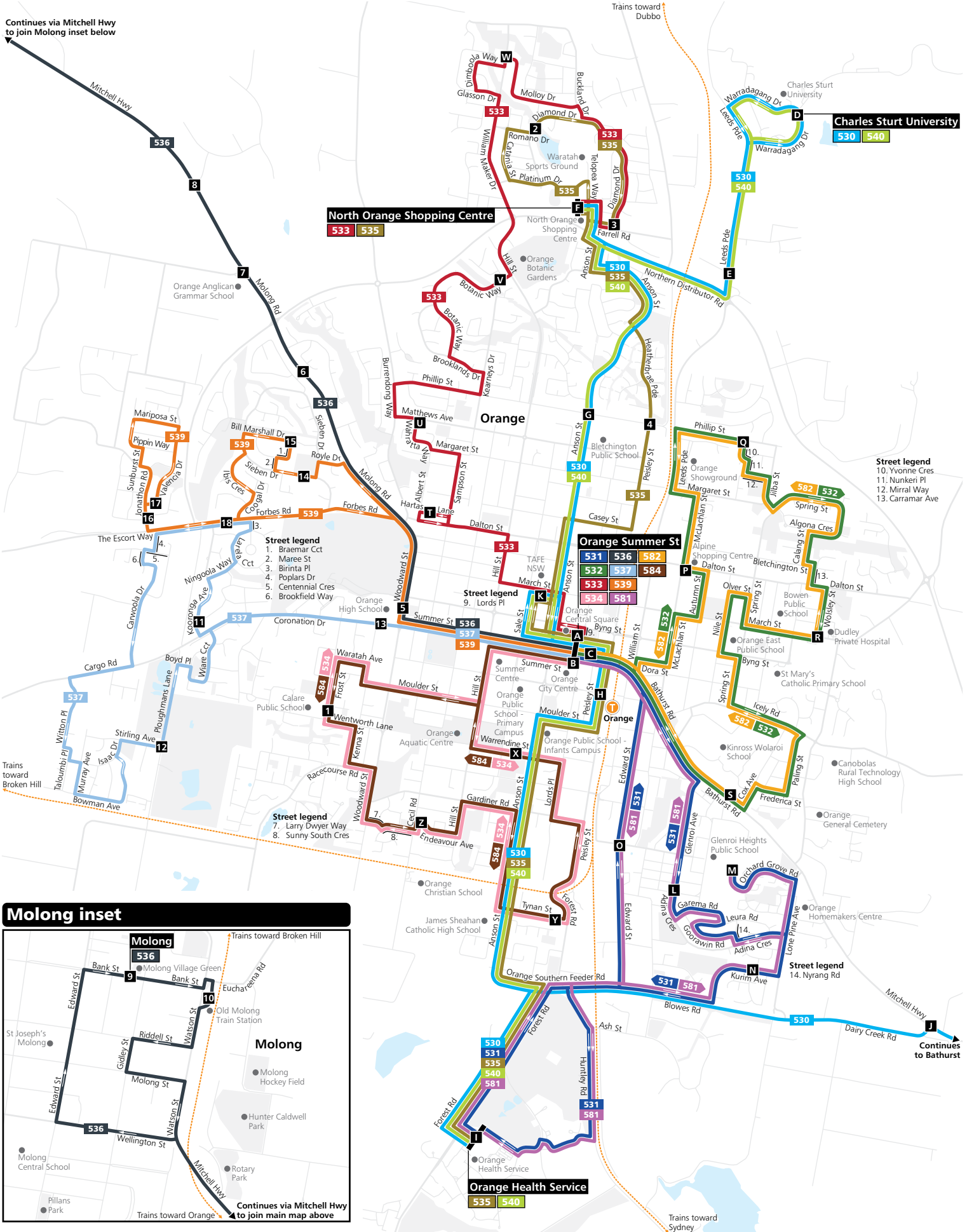
Explanation

School day diversion.

map ref	Monday to Friday							Saturday				
	am	am	am	pm	pm	pm	pm	am	am	pm	pm	pm
B ORANGE CITY CENTRE- Summer St	6.58	8.58	10.58	12.58	2.28	4.28	5.28	8.58	10.58	12.58	2.58	4.58
11 Kooronga Ave after Coronation Pde	7.03	9.03	11.03	1.03	2.33	4.33	5.33	9.03	11.03	1.03	3.03	5.03
12 Stirling Ave before Ploughmans Lane	7.17	9.17	11.17	1.17	2.47	4.47	5.47	9.17	11.17	1.17	3.17	5.17
1B Orange High in Coronation Dr	7.24	9.24	11.24	1.24	2.54	4.54	5.54	9.24	11.24	1.24	3.24	5.24
A ORANGE CENTRAL SQUARE - Summer St	7.28	9.28	11.28	1.28	2.58	4.58	5.58	9.28	11.28	1.28	3.28	5.28

B Orange bus network map

For more information visit www.orangebuslines.com.au or call (02) 6362 3197



- Bus route
- 530 Route number
- A Timing point
- T Train line & station