





# Bathurst Bus Guide

Effective from 28 June 2021

Your comprehensive guide to bus services operating in Bathurst linking:

- West Bathurst
- Windradyne
- Kelso
- Laffing Waters
- South Bathurst
- Gormans Hill
- Eglinton
- Raglan
- Kelso
- University - TAFE

 All trips are operated by low entry, easy access wheelchair friendly buses, occasionally due to maintenance a service may be non-wheelchair accessible for short periods






Visit [bathurstbuslines.com.au](http://bathurstbuslines.com.au)


Call (02) 6331 2744



See us at 27 Lyal Street, Bathurst NSW 2795

## 520 BATHURST to WINDRADYNE & WEST POINT SHOPS (& return)

Monday to Friday 													
map ref	am	am	am	am	am	am	pm	pm	pm	pm	pm	pm	pm
<b>S</b> BATHURST RAILWAY STATION- Main Entrance	...	...	...	...	...	...	...	...	...	...	...	...	6:55 W7.50
<b>A</b> Bathurst City- Acropole- Howick St Stand A	7:15	8:20	8:50	9:20	10:20	11:20	12:20	1:20	2:20	3:20	4:20	5:20	6:20 7:00 W7.54
<b>C</b> Bathurst RSL- Rankin Street	7:18	8:23	8:53	9:23	10:23	11:23	12:23	1:23	2:23	3:23	4:23	5:23	6:23 7:03 W7.57
<b>D</b> Bathurst High- outside in Keppel Street	7:21	8:26	8:56	9:26	10:26	11:26	12:26	1:26	2:26	3:26	4:26	5:26	6:26 7:06 W8.00
<b>F</b> Suttor Street opposite West Bathurst PS	7:24	8:29	8:59	9:29	10:29	11:29	12:29	1:29	2:29	3:29	4:29	5:29	6:29 7:09 W8.03
<b>E</b> Booth Street and Corry Place	7:28	8:33	9:03	9:33	10:33	11:33	12:33	1:33	2:33	3:33	4:33	5:33	6:33 7:13 W8.07
<b>G</b> Opperman Way and Larkin Street	7:31	8:36	9:06	9:36	10:36	11:36	12:36	1:36	2:36	3:36	4:36	5:36	6:36 7:16 W8.10
<b>H</b> WEST POINT SHOPS- opp in Suttor Street	7:33	8:38	9:08	9:38	10:38	11:38	12:38	1:38	2:38	3:38	4:38	5:38	6:38 7:18 W8.12


Saturday 											Sunday & Public Holidays 						
map ref	am	am	am	am	pm	pm	pm	pm	pm	pm	am	am	pm	pm	pm		
<b>S</b> BATHURST RAILWAY STATION- Main Entrance	...	...	...	...	...	...	...	...	...	6:58	...	...	...	...	...		
<b>A</b> Bathurst City- Acropole- Howick St Stand A	8:00	9:00	10:00	11:00	12:00	1:00	2:00	3:00	4:00	5:00	6:00	7:02	7:30	9:30	12:30	2:30	4:30
<b>C</b> Bathurst RSL- Rankin Street	8:03	9:03	10:03	11:03	12:03	1:03	2:03	3:03	4:03	5:03	6:03	7:05	7:33	9:33	12:33	2:33	4:33
<b>D</b> Bathurst High- outside in Keppel Street	8:06	9:06	10:06	11:06	12:06	1:06	2:06	3:06	4:06	5:06	6:06	7:08	7:36	9:36	12:36	2:36	4:36
<b>F</b> Suttor Street opposite West Bathurst PS	8:09	9:09	10:09	11:09	12:09	1:09	2:09	3:09	4:09	5:09	6:09	7:11	7:39	9:39	12:39	2:39	4:39
<b>E</b> Booth Street and Corry Place	8:13	9:13	10:13	11:13	12:13	1:13	2:13	3:13	4:13	5:13	6:13	7:15	7:43	9:43	12:43	2:43	4:43
<b>G</b> Opperman Way and Larkin Street	8:16	9:16	10:16	11:16	12:16	1:16	2:16	3:16	4:16	5:16	6:16	7:18	7:46	9:46	12:46	2:46	4:46
<b>H</b> WEST POINT SHOPS- opp in Suttor Street	8:18	9:18	10:18	11:18	12:18	1:18	2:18	3:18	4:18	5:18	6:18	7:20	7:48	9:48	12:48	2:48	4:48


Monday to Friday 													
map ref	am	am	am	am	am	am	pm	pm	pm	pm	pm	pm	pm
<b>H</b> WEST POINT SHOPS- opp in Suttor Street	6:55	7:35	8:40	9:10	9:40	10:40	11:40	12:40	1:40	2:40	3:40	4:10	4:40 5:40 6:40 7:18 W8.12
<b>I</b> Swanbrooke Street opposite Mulley Close	6:59	7:39	8:44	9:14	9:44	10:44	11:44	12:44	1:44	2:44	3:44	4:14	4:44 5:44 6:44 7:22 W8.16
<b>H</b> West Point Shops- outside in Suttor Street	7:01	7:41	8:46	9:16	9:46	10:46	11:46	12:46	1:46	2:46	3:46	4:16	4:46 5:46 6:46 7:24 W8.18
<b>G</b> Opperman Way and Larkin Street	7:03	7:43	8:48	9:18	9:48	10:48	11:48	12:48	1:48	2:48	3:48	4:18	4:48 5:48 6:48 7:26 ...
<b>F</b> Booth Street and Corry Place	7:06	7:46	8:51	9:21	9:51	10:51	11:51	12:51	1:51	2:51	3:51	4:21	4:51 5:51 6:51 7:29 ...
<b>E</b> West Bathurst PS- Suttor Street	7:10	7:50	8:55	9:25	9:55	10:55	11:55	12:55	1:55	2:55	3:55	4:25	4:55 5:55 6:55 7:33 ...
<b>D</b> Bathurst High- opposite in Keppel St	7:13	7:53	8:58	9:28	9:58	10:58	11:58	12:58	1:58	2:58	3:58	4:28	4:58 5:58 6:58 7:36 ...
<b>C</b> Bathurst RSL- Rankin Street	7:17	7:57	9:02	9:32	10:02	11:02	12:02	1:02	2:02	3:02	4:02	4:32	5:02 6:02 7:02 7:40 ...
<b>B</b> Bathurst City- Stocklands- Howick St Stand B	7:22	8:01	9:07	9:37	10:07	11:07	12:07	1:07	2:07	3:07	4:07	4:37	5:07 6:07 7:07 7:45 ...
<b>S</b> BATHURST RAILWAY STATION- Main Entrance	7:26	...	...	...	...	...	...	...	...	...	...	...	...


Saturday 											Sunday & Public Holidays 							
map ref	am	am	am	am	pm	pm	pm	pm	pm	pm	am	am	pm	pm	pm			
<b>H</b> WEST POINT SHOPS- opp in Suttor Street	6:55	8:18	9:18	10:18	11:18	12:18	1:18	2:18	3:18	4:18	5:18	6:18	7:20	7:48	9:48	12:48	2:48	4:48
<b>I</b> Swanbrooke Street opposite Mulley Close	6:59	8:22	9:22	10:22	11:22	12:22	1:22	2:22	3:22	4:22	5:22	6:22	7:24	7:52	9:52	12:52	2:52	4:52
<b>H</b> West Point Shops- outside in Suttor Street	7:01	8:24	9:24	10:24	11:24	12:24	1:24	2:24	3:24	4:24	5:24	6:24	7:26	7:54	9:54	12:54	2:54	4:54
<b>G</b> Opperman Way and Larkin Street	7:03	8:26	9:26	10:26	11:26	12:26	1:26	2:26	3:26	4:26	5:26	6:26	...	7:56	9:56	12:56	2:56	4:56
<b>F</b> Booth Street and Corry Place	7:06	8:29	9:29	10:29	11:29	12:29	1:29	2:29	3:29	4:29	5:29	6:29	...	7:59	9:59	12:59	2:59	4:59
<b>E</b> West Bathurst PS- Suttor Street	7:10	8:33	9:33	10:33	11:33	12:33	1:33	2:33	3:33	4:33	5:33	6:33	...	8:03	10:03	1:03	3:03	5:03
<b>D</b> Bathurst High- opposite in Keppel St	7:13	8:36	9:36	10:36	11:36	12:36	1:36	2:36	3:36	4:36	5:36	6:36	...	8:06	10:06	1:06	3:06	5:06
<b>C</b> Bathurst RSL- Rankin Street	7:17	8:40	9:40	10:40	11:40	12:40	1:40	2:40	3:40	4:40	5:40	6:40	...	8:10	10:10	1:10	3:10	5:10
<b>B</b> Bathurst City- Stocklands- Howick St Stand B	7:22	8:45	9:45	10:45	11:45	12:45	1:45	2:45	3:45	4:45	5:45	6:45	...	8:15	10:15	1:15	3:15	5:15
<b>S</b> BATHURST RAILWAY STATION- Main Entrance	7:26	...	...	...	...	...	...	...	...	...	...	6:49	...	...	...	...	...	...


**Explanations**  
W Operates Wednesday only.

## 521 BATHURST to LAFFING WATERS Via Oak Tree (& return)

Monday to Friday 							
map ref	am	am	am	pm	pm	pm	pm
<b>A</b> Bathurst City- Acropole- Howick St Stand A	7:15	8:25	10:15	12:15	2:15	4:15	5:15 6:15
<b>J</b> George Street before Morrisset Street	7:20	8:30	10:20	12:20	2:20	4:20	5:20 6:20
<b>K</b> Oak Tree Retirement Village- Stanley Street	...	...	10:22	12:22	2:22	4:22	5:22 6:22
<b>L</b> Gilmour Street after Hereford Street	7:25	8:35	10:27	12:27	2:27	4:27	5:27 6:27
<b>M</b> McGill Close and Halfpenny Drive	7:27	8:37	10:29	12:29	2:29	4:29	5:29 6:29
<b>N</b> Federation Drive after Colonial Circuit	...	...	...	...	...	...	6:32
<b>O</b> Eltham Drive after Gilmour Street	...	...	...	...	...	...	6:35

Saturday 			
am	am	pm	pm
9:55	11:55	1:55	3:55
10:00	12:00	2:00	4:00
10:02	12:02	2:02	4:02
10:07	12:07	2:07	4:07
10:09	12:09	2:09	4:09
...	...	...	...
...	...	...	...

Monday to Friday 							
map ref	am	am	am	pm	pm	pm	pm
<b>M</b> Laffing Waters- McGill Close and Halfpenny Drive	7:30	8:38	9:30	10:30	12:30	2:30	4:30 5:30
<b>N</b> Federation Drive after Colonial Circuit	7:33	8:41	9:33	10:33	12:33	2:33	4:33 5:33
<b>O</b> Eltham Drive after Gilmour Street	7:36	8:44	9:36	10:36	12:36	2:36	4:36 5:36
<b>P</b> Dovey Drive before Graham Drive	7:39	8:47	9:39	10:39	12:39	2:39	4:39 5:39
<b>Q</b> Gilmour Street opposite Paddys Hotel	7:42	8:50	9:42	10:42	12:42	2:42	4:42 5:42
<b>L</b> Gilmour Street before Marsden Lane	X7:44	8:52	9:44	10:44	12:44	2:44	4:44 5:44
<b>J</b> George Street past Stanley Street	X7:47	8:55	9:47	10:47	12:47	2:47	4:47 5:47
<b>K</b> Oak Tree Retirement Village- Stanley Street	...	...	9:50	10:50	12:50	2:50	...
<b>B</b> Bathurst City- Stocklands- Howick St Stand B	X7:52	9:02	9:57	10:56	12:57	2:57	4:54 5:54

Saturday 				
am	am	pm	pm	pm
8:10	10:10	12:10	2:10	4:10
8:13	10:13	12:13	2:13	4:13
8:16	10:16	12:16	2:16	4:16
8:19	10:19	12:19	2:19	4:19
8:22	10:22	12:22	2:22	4:22
8:24	10:24	12:24	2:24	4:24
8:27	10:27	12:27	2:27	4:27
8:30	10:30	12:30	2:30	...
8:37	10:37	12:37	2:37	4:34

**Explanations**  
X Pick up passengers for Bathurst from Route 529.

Monday to Friday				Saturday			
map ref		pm	pm				
13	CHARLES STURT UNIVERSITY- Ordnanace Road	6.45	W7.40				6.50
14	Bathurst Panthers- outside in William Street	6.51	W7.46				6.56
S	Bathurst Railway Station- outside Station entrance	6.55	W7.50				7.00
A	Bathurst City- Acropole- Howick St Stand A	6.59	W7.54				7.04
15	Trinity Shops- Gilmour St after Hereford St	7.05	W8.00				7.10
16	Jagoe Drive before Ilumba Way	7.08	W8.03				7.13
7	Boyd Street opposite Bonnor Street	7.12	W8.07				7.17
8	Bannerman Cres opposite Greville Street	7.15	W8.10				7.20
9	Emerald Drive and 2nd Sapphire Crescent	7.19	W8.14				7.24
10	RAGLAN PUBLIC SCHOOL- Nelson Street	7.24	W8.19				7.29

Monday to Friday			Saturday		
map ref		am			am
10	RAGLAN PUBLIC SCHOOL- Nelson Street	6.55			6.55
11	Raglan Coach Stop- Sydney Rd after Service Station	7.00			7.00
9	Emerald Drive and 2nd Sapphire Crescent	7.05			7.05
8	Bannerman Cres before 2nd Greville Street	7.08			7.08
7	Boyd Street before View Street	7.10			7.10
16	Ilumba Way before Jagoe Drive	7.13			7.13
15	Opp Trinity Shops- Gilmour St before Hereford St	7.17			7.17
B	Bathurst City- Stocklands- Howick St Stand B	7.23			7.23
S	Bathurst Railway Station	7.28			7.28
14	Bathurst Panthers- opp in William Street	7.31			7.31
13	CHARLES STURT UNIVERSITY- Ordnanace Road	7.37			7.37
12	BATHURST TAFE- PANORAMA AVE	7.41			...

**Explanations**  
W Operates Wednesday only.

Monday to Friday						
map ref		am	am	pm	pm	pm
A	Bathurst City- Acropole- Howick St Stand A	9.00	11.15	1.15	3.10	4.25 5.00
J	George Street before Morrisset Street	9.05	11.20	1.20	3.15	4.30 5.05
K	Oak Tree Retirement Village- Stanley Street	9.08	11.23	1.23	3.18	4.33 ...
26	Trinity Shops- Marsden Lane after Gilmour St	9.11	11.26	1.26	3.21	4.36 5.08
27	Sunbright Road after Marsden Lane	9.14	11.29	1.29	3.24	4.39 5.11
28	Wheatfield Drive after Limekilns Road	...	...	...	...	5.14
29	McBrien Drive before Kerr Place	...	...	...	...	5.16
30	KELSO EAST- Hughes Street at Marsden Lane	...	...	...	...	C5.20

Saturday					
map ref		am	am	pm	pm
A	Bathurst City- Acropole- Howick St Stand A	8.55	10.55	12.55	2.55 4.55
J	George Street before Morrisset Street	9.00	11.00	1.00	3.00 5.00
K	Oak Tree Retirement Village- Stanley Street	9.03	11.03	1.03	3.03 5.03
26	Trinity Shops- Marsden Lane after Gilmour St	9.06	11.06	1.06	3.06 5.06
27	Sunbright Road after Marsden Lane	9.08	11.08	1.08	3.08 5.08
28	Wheatfield Drive after Limekilns Road	...	...	...	...
29	McBrien Drive before Kerr Place	...	...	...	...
30	KELSO EAST- Hughes Street at Marsden Lane	...	...	...	...

Monday to Friday						
map ref		am	am	pm	pm	pm
27	KELSO EAST- Marsden Lane at Sunbright Rd	7.34	9.14	11.29	1.29	3.24 4.39
28	Wheatfield Drive after Limekilns Road	7.37	9.17	11.32	1.32	3.27 4.42
29	McBrien Drive before Kerr Place	7.39	9.19	11.34	1.34	3.29 4.44
30	Hughes Street before Marsden Lane	7.43	9.23	11.38	1.38	3.33 4.48
26	Trinity Shops- Marsden Lane before Gilmour St	X7.44	9.26	11.41	1.41	3.34 4.51
J	George Street past Stanley Street	X7.47	9.29	11.44	1.44	3.36 4.54
K	Oak Tree Retirement Village- Stanley Street	...	9.31	11.46	1.46	...
B	Bathurst City- Stocklands- Howick St Stand B	X7.52	9.38	11.53	1.53	3.46 5.00

Saturday					
map ref		am	am	pm	pm
27	KELSO EAST- Marsden Lane at Sunbright Rd	9.08	11.08	1.08	3.08 5.08
28	Wheatfield Drive after Limekilns Road	9.10	11.10	1.10	3.10 5.10
29	McBrien Drive before Kerr Place	9.12	11.12	1.12	3.12 5.12
30	Hughes Street before Marsden Lane	9.16	11.16	1.16	3.16 5.16
26	Trinity Shops- Marsden Lane before Gilmour St	9.18	11.18	1.18	3.18 5.18
J	George Street past Stanley Street	9.21	11.21	1.21	3.21 5.21
K	Oak Tree Retirement Village- Stanley Street	9.23	11.23	1.23	...
B	Bathurst City- Stocklands- Howick St Stand B	9.30	11.29	1.29	3.28 5.28

**Explanations**  
C Continues to Trinity Shops.  
X Passengers for Bathurst transfer to Route 521.

Monday to Friday												
map ref		am	am	am	am	pm	pm	pm	pm	pm	pm	pm
B	Bathurst City- Stocklands- Howick St Stand B	7.15	9.30	10.30	11.30	12.30	1.30	2.30	3.30	4.30	5.30	6.30 6.50
R	Keppel St before Havannah St- opp Bathurst Railway Station	7.19	9.34	10.34	11.34	12.34	1.34	2.34	SD3.40	4.34	5.34	6.34 R6.54
B1	Outside Bus Depot- Lyal Street before Upfold Street	7.21	9.36	10.36	11.36	12.36	1.36	2.36	3.42	4.36	5.36	6.36 6.57
T	Eric Sargeant Drive opposite Gresser Street	7.23	9.38	10.38	11.38	12.38	1.38	2.38	3.43	4.38	5.38	6.38 6.59
U	Fish Parade after McPhillamy Ave	7.25	9.40	10.40	11.40	12.40	1.40	2.40	3.45	4.40	5.40	6.40 7.01
V	GORMANS HILL outside Bathurst Private Hospital	7.27	9.42	10.42	11.42	12.42	1.42	2.42	3.46	4.42	5.42	6.42 7.03

Saturday												
	am	am	am	am	pm	pm	pm	pm	pm	pm	pm	pm
	8.30	9.30	10.30	11.30	12.30	1.30	2.30	3.30	4.30	5.30		
	8.34	9.34	10.34	11.34	12.34	1.34	2.34	3.34	4.34	5.34		
	8.36	9.36	10.36	11.36	12.36	1.36	2.36	3.36	4.36	5.36		
	8.38	9.38	10.38	11.38	12.38	1.38	2.38	3.38	4.38	5.38		
	8.40	9.40	10.40	11.40	12.40	1.40	2.40	3.40	4.40	5.40		
	8.42	9.42	10.42	11.42	12.42	1.42	2.42	3.42	4.42	5.42		

Monday to Friday												
map ref		am	am	am	am	pm	pm	pm	pm	pm	pm	pm
U	Fish Parade after McPhillamy Ave	7.13	7.48	9.13	10.13	11.13	12.13	1.13	2.13	4.13	5.13	6.13
V	GORMANS HILL outside Bathurst Private Hospital	7.15	7.50	9.15	10.15	11.15	12.15	1.15	2.15	4.15	5.15	6.15
T	Eric Sargeant Drive and Gresser Street	7.16	7.51	9.16	10.16	11.16	12.16	1.16	2.16	4.16	5.16	6.16
B1	Opposite Bus Depot- Lyal Street	7.18	7.53	9.18	10.18	11.18	12.18	1.18	2.18	4.18	5.18	6.18
R	Keppel St after Havannah St- opp Bathurst Railway Station	7.21	7.56	9.21	10.21	11.21	12.21	1.21	2.21	4.21	5.21	6.21
A	Bathurst City- Acropole- Howick St Stand A	7.25	8.00	9.25	10.25	11.25	12.25	1.25	2.25	4.25	5.25	6.25

Saturday												
	am	am	am	am	pm	pm	pm	pm	pm	pm	pm	pm
	7.40	8.40	9.40	10.40	11.40	12.40	1.40	2.40	3.40	4.40	5.40	
	7.43	8.43	9.43	10.43	11.43	12.43	1.43	2.43	3.43	4.43	5.43	
	7.44	8.44	9.44	10.44	11.44	12.44	1.44	2.44	3.44	4.44	5.44	
	7.46	8.46	9.46	10.46	11.46	12.46	1.46	2.46	3.46	4.46	5.46	
	7.49	8.49	9.49	10.49	11.49	12.49	1.49	2.49	3.49	4.49	5.49	
	7.53	8.53	9.53	10.53	11.53	12.53	1.53	2.53	3.53	4.53	5.53	

**Explanations**  
R Enters Railway Station roadway. SD School Day Diversion.

Monday to Friday													
map ref		am	am	am	am	am	pm	pm	pm	pm	pm	pm	pm
S	BATHURST RAILWAY STATION	...	...	...	...	...	...	...	...	...	...	...	6.55 W7.50
A	Bathurst City- Acropole- Howick St Stand A	7.25	8.25	9.25	10.25	11.25	12.25	1.25	2.25	3.25	4.25	5.25	6.25 6.59 W7.54
W	Opposite Bathurst Hospital- Howick Street	7.31	8.31	9.31	10.31	11.31	12.31	1.31	2.31	3.31	4.31	5.31	6.31 7.05 W8.00
X	Osborne Ave before Green Street	7.36	8.36	9.36	10.36	11.36	12.36	1.36	2.36	3.36	4.36	5.36	6.36 7.10 W8.05
Y	Freeman Park- Freeman Circuit before Cobb Ave at Park	7.40	8.40	9.40	10.40	11.40	12.40	1.40	2.40	3.40	4.40	5.40	6.40 7.14 W8.09
Z	Farmgate Drive before Country Way	7.44	8.44	9.44	10.44	11.44	12.44	1.44	2.44	3.44	4.44	5.44	6.44 7.18 W8.13
1	EGLINTON- Logan Street after Rankens Bridge Road	7.47	8.47	9.47	10.47	11.47	12.47	1.47	2.47	3.47	4.47	5.47	6.47 7.21 W8.16

Sunday & Public Holidays				
	am	am	pm	pm
	...	...	...	...
	8.28	10.28	1.28	3.28 5.30
	8.34	10.34	1.34	3.34 5.36
	8.39	10.39	1.39	3.39 5.41
	8.43	10.43	1.43	3.43 5.45
	8.47	10.47	1.47	3.47 5.49
	8.50	10.50	1.50	3.50 5.52

Saturday												
map ref		am	am	am	am	pm	pm	pm	pm	pm	pm	pm
S	BATHURST RAILWAY STATION	...	...	...	...	...	...	...	...	...	...	6.58
A	Bathurst City- Acropole- Howick St Stand A	7.28	8.28	9.28	10.28	11.28	12.28	1.28	2.28	3.28	4.28	5.28 7.02
W	Opposite Bathurst Hospital- Howick Street	7.34	8.34	9.34	10.34	11.34	12.34	1.34	2.34	3.34	4.34	5.34 7.08
X	Osborne Ave before Green Street	7.39	8.39	9.39	10.39	11.39	12.39	1.39	2.39	3.39	4.39	5.39 7.13
Y	Freeman Park- Freeman Circuit before Cobb Ave at Park	7.43	8.43	9.43	10.43	11.43	12.43	1.43	2.43	3.43	4.43	5.43 7.17
Z	Farmgate Drive before Country Way	7.47	8.47	9.47	10.47	11.47	12.47	1.47	2.47	3.47	4.47	5.47 7.21
1	EGLINTON- Logan Street after Rankens Bridge Road	7.50	8.50	9.50	10.50	11.50	12.50	1.50	2.50	3.50	4.50	5.50 7.24

Monday to Friday													
map ref		am	am	am	am	am	pm	pm	pm	pm	pm	pm	pm
1	EGLINTON- Logan Street after Rankens Bridge Road	6.50	7.49	8.49	9.49	10.49	11.49	12.49	1.49	2.49	3.49	4.49	5.49 6.49 7.21 W8.16
2	Eglinton Public School- Alexander Street	6.52	7.51	8.51									

**523x EGLINTON EXPRESS**

Monday to Friday			
map ref	am	pm	pm
A Bathurst City- Acropole- Howick St Stand A	4.10	5.10	
W Opposite Bathurst Hospital- Howick Street	4.17	5.17	
5 Eglinton Road opposite Abercrombie Drive	4.23	5.23	
Z Farmgate Drive after Country Way	4.26	5.26	
1 EGLINTON- Logan Street after Rankens Bridge Road	4.30	5.30	
2 Eglinton Public School- Alexander Street	4.32	5.32	
3 Cox Lane before Saltram Circuit	4.36	5.36	
4 Hamilton Street after Cusick Street	4.39	5.39	

Monday to Friday			
map ref	am	am	am
1 EGLINTON- Logan Street after Rankens Bridge Road	7.20	8.00	
2 Eglinton Public School- Alexander Street	7.22	8.02	
3 Cox Lane before Saltram Circuit	7.26	8.06	
4 Hamilton Street opp Oates Place	7.30	8.10	
Z Farmgate Drive cnr Ophir Road	7.33	8.13	
5 Eglinton Road corner Abercrombie Drive	7.36	8.16	
W Bathurst Hospital- Howick Street	7.40	8.20	
B Bathurst City- Stocklands- Howick St Stand B	7.45	8.25	

**524 BATHURST to RAGLAN (& return)**

Monday to Friday													
map ref	am	am	am	am	am	pm	pm	pm	pm	pm	pm	pm	pm
B Bathurst City- Stocklands- Howick St Stand B	7.15	7.45	9.25	10.25	11.25	12.25	1.25	2.25	3.25	4.25	5.25	5.50	
R Keppel St before Havannah St- opp Bathurst Station	7.19	...	9.29	10.29	11.29	12.29	1.29	2.29	3.29	4.29	5.29	5.54	
6 Boyd Street- Kelso PS	7.24	7.50	9.34	10.34	11.34	12.34	1.34	2.34	3.34	4.34	5.34	5.59	
7 Boyd Street opposite Bonnor Street	7.25	7.51	9.35	10.35	11.35	12.35	1.35	2.35	3.35	4.35	5.35	6.00	
3Z Kelso High School- Boyd Street	...	...	...	...	...	...	...	...	...	...	...	...	K3.38
8 Bannerman Crescent opposite Greville Street	7.28	7.54	9.38	10.38	11.38	12.38	1.38	2.38	3.41	4.38	5.38	6.03	
9 Emerald Drive and 2nd Sapphire Crescent	7.32	...	9.42	10.42	11.42	12.42	1.42	2.42	3.45	4.42	5.42	6.07	
10 RAGLAN PUBLIC SCHOOL- Nelson Street	7.37	8.00	9.47	10.47	11.47	12.47	1.47	2.47	3.50	4.47	5.47	6.12	

Monday to Friday													
map ref	am	am	am	am	am	pm	pm	pm	pm	pm	pm	pm	pm
10 RAGLAN PUBLIC SCHOOL- Nelson Street	7.40	8.00	9.50	10.50	11.50	12.50	1.50	3.00	3.50	4.50	5.50	6.20	
11 Raglan Coach Stop- Sydney Rd after Service Station	7.45	8.08	9.55	10.55	11.55	12.55	1.55	3.07	3.55	4.55	5.55	6.25	
9 Emerald Drive and 2nd Sapphire Crescent	7.50	8.13	10.00	11.00	12.00	1.00	2.00	3.12	3.58	5.00	6.00	6.30	
8 Bannerman Cres before 2nd Greville Street	7.53	8.16	10.03	11.03	12.03	1.03	2.03	3.15	4.01	5.03	6.03	6.33	
3Z Kelso High School- Boyd Street	...	K8.25	...	...	...	...	...	...	...	...	...	...	...
7 Boyd Street before View Street	7.55	8.27	10.05	11.05	12.05	1.05	2.05	3.17	4.03	5.05	6.05	6.35	
6 Boyd Street opp Kelso PS	7.56	8.28	10.06	11.06	12.06	1.06	2.06	3.18	4.04	5.06	6.06	6.36	
R Keppel St after Havannah St- opp Bathurst Station	8.02	...	10.12	11.12	12.12	1.12	2.12	...	...	...	...	...	
A Bathurst City- Acropole- Howick St Stand A	8.06	8.33	10.16	11.16	12.16	1.16	2.16	3.24	4.10	5.12	6.12	6.42	

Saturday													
am	am	am	am	am	pm	pm	pm	pm	pm	pm	pm	pm	pm
7.50	8.50	9.50	10.50	11.50	12.50	1.50	2.50	3.50	4.50				
7.54	8.54	9.54	10.54	11.54	12.54	1.54	2.54	3.54	4.54				
7.59	8.59	9.59	10.59	11.59	12.59	1.59	2.59	3.59	4.59				
8.00	9.00	10.00	11.00	12.00	1.00	2.00	3.00	4.00	5.00				
...	...	...	...	...	...	...	...	...	...				
8.03	9.03	10.03	11.03	12.03	1.03	2.03	3.03	4.03	5.03				
8.07	9.07	10.07	11.07	12.07	1.07	2.07	3.07	4.07	5.07				
8.12	9.12	10.12	11.12	12.12	1.12	2.12	3.12	4.12	5.12				

Saturday													
am	am	am	am	am	pm	pm	pm	pm	pm	pm	pm	pm	pm
7.15	8.15	9.15	10.15	11.15	12.15	1.15	2.15	3.15	4.15	5.15			
7.20	8.20	9.20	10.20	11.20	12.20	1.20	2.20	3.20	4.20	5.20			
7.25	8.25	9.25	10.25	11.25	12.25	1.25	2.25	3.25	4.25	5.25			
7.28	8.28	9.28	10.28	11.28	12.28	1.28	2.28	3.28	4.28	5.28			
...	...	...	...	...	...	...	...	...	...	...			
7.30	8.30	9.30	10.30	11.30	12.30	1.30	2.30	3.30	4.30	5.30			
7.31	8.31	9.31	10.31	11.31	12.31	1.31	2.31	3.31	4.31	5.31			
7.37	8.37	9.37	10.37	11.37	12.37	1.37	2.37	3.37	4.37	5.37			
7.41	8.41	9.40	10.41	11.41	12.41	1.41	2.41	3.41	4.41	5.41			

**Explanations**  
K School Days only.

**525 TAFE- CSU- BATHURST to KELSO COMMUNITY CENTRE (& return)**

Monday to Friday												
map ref	am	am	am	am	am	pm	pm	pm	pm	pm	pm	
12 BATHURST TAFE- PANORAMA AVE	7.00	8.00	9.00	10.00	11.00	12.00	1.00	2.00	3.00	4.00	5.00	6.00
13 CHARLES STURT UNIVERSITY- Ordinance Road	7.05	8.05	9.05	10.05	11.05	12.05	1.05	2.05	3.05	4.05	5.05	6.05
14 Bathurst Panthers- outside in William Street	7.09	8.09	9.09	10.09	11.09	12.09	1.09	2.09	3.09	4.09	5.09	6.09
A Bathurst City- Acropole- Howick St Stand A	7.13	8.13	9.13	10.13	11.13	12.13	1.13	2.13	3.13	4.13	5.13	6.13
15 Trinity Shops- Gilmour Street after Hereford Street	7.19	8.19	9.19	10.19	11.19	12.19	1.19	2.19	3.19	4.19	5.19	6.19
16 Jagoe Drive before Ilumba Way	7.22	8.22	9.22	10.22	11.22	12.22	1.22	2.22	3.22	4.22	5.22	6.22
7 Boyd Street before Bonnor Street	7.26	8.26	9.26	10.26	11.26	12.26	1.26	2.26	3.26	4.26	5.26	6.26
3Z Kelso High- Boyd Street	...	K8.28	...	...	...	...	...	...	...	...	...	...
17 KELSO- Bonnor Street outside Kelso Community Centre	7.28	8.30	9.28	10.28	11.28	12.28	1.28	2.28	3.28	4.28	5.28	6.28

Saturday											
am	am	am	am	am	pm	pm	pm	pm	pm	pm	pm
...	...	...	...	...	...	...	...	...	...	...	...
8.50	9.50	10.50	11.50	12.50	1.50	2.50	3.50	4.50	5.50		
8.54	9.54	10.54	11.54	12.54	1.54	2.54	3.54	4.54	5.54		
8.58	9.58	10.58	11.58	12.58	1.58	2.58	3.58	4.58	5.58		
9.04	10.04	11.04	12.04	1.04	2.04	3.04	4.04	5.04	6.04		
9.07	10.07	11.07	12.07	1.07	2.07	3.07	4.07	5.07	6.07		
9.11	10.11	11.11	12.11	1.11	2.11	3.11	4.11	5.11	6.11		
...	...	...	...	...	...	...	...	...	...		
9.13	10.13	11.13	12.13	1.13	2.13	3.13	4.13	5.13	6.13		

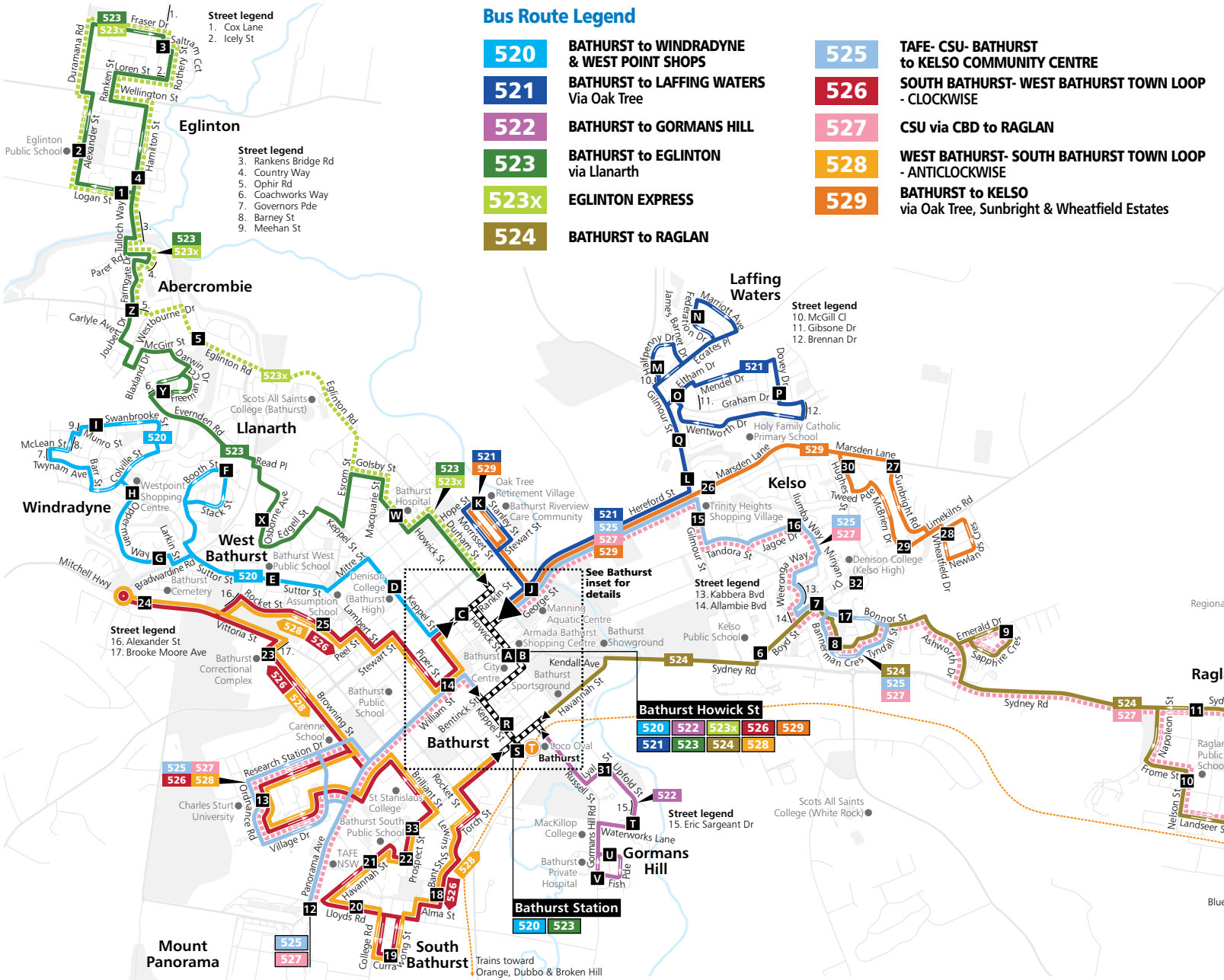
Sunday & Public Holidays											
am	am	am	am	pm	pm	pm	pm				
...	...	...	...	...	...	...	...				
8.50	9.50	10.50	11.50	...	2.50	3.50	4.50				
8.54	9.54	10.54	11.54	...	2.54	3.54	4.54				
8.58	9.58	10.58	11.58	1.58	2.58	3.58	4.58				
9.04	10.04	11.04	12.04	2.04	3.04	4.04	5.04				
9.07	10.07	11.07	12.07	2.07	3.07	4.07	5.07				
9.11	10.11	11.11	12.11	2.11	3.11	4.11	5.11				
...	...	...	...	...	...	...	...				
9.13	10.13	11.13	12.13	2.13	3.13	4.13	5.13				

Monday to Friday												
map ref	am	am	am	am	am	pm	pm	pm	pm	pm	pm	
17 KELSO- Bonnor Street opposite Kelso Community Centre	6.30	7.30	8.30	9.30	10.30	11.30	12.30	1.30	2.30	3.30	4.30	5.30
8 Bannerman Crescent before 2nd Greville Street	6.33	7.33	8.33	9.33	10.33	11.33	12.33	1.33	2.33	3.33	4.33	5.33
7 Boyd Street before View Street	6.34	7.34	8.34	9.34	10.34	11.34	12.34	1.34	2.34	3.34	4.34	5.34
16 Ilumba Way before Jagoe Drive	6.37	7.37	8.37	9.37	10.37	11.37	12.37	1.37	2.37	3.37	4.37	5.37
15 Opp Trinity Shops- Gilmour St before Hereford St	6.40	7.40	8.40	9.40	10.40	11.40	12.40	1.40	2.40	3.40	4.40	5.40
B Bathurst City- Stocklands- Howick St Stand B	6.46	7.46	8.46	9.46	10.46	11.46	12.46	1.46	2.46	3.46	4.46	5.46
14 Bathurst Panthers- opp in William Street	6.50	7.50	8.50	9.50	10.50	11.50	12.50	1.50	2.50	3.50	4.50	5.50
13 CHARLES STURT UNIVERSITY- Ordinance Road	6.55	7.55	8.55	9.55	10.55	11.55	12.55	1.55	2.55	3.55	4.55	5.55
12 BATHURST TAFE- PANORAMA AVE	6.59	7.59	8.59	9.59	10.59	11.59	12.59	1.59	2.59	3.59	4.59	5.59

Saturday											
am	am	am	am	am	pm	pm	pm	pm	pm	pm	pm
8.15	9.15	10.15	11.15	12.15	1.15	2.15	3.15	4.15	5.15	6.15	
8.18	9.18	10.18	11.18	12.18	1.18	2.18	3.18	4.18	5.18	6.18	
8.19	9.19	10.19	11.19	12.19	1.19	2.19	3.19	4.19	5.19	6.19	
8.22	9.22	10.22	11.22	12.22	1.22	2.22	3.22	4.22	5.22	6.22	
8.25	9.25	10.25	11.25	12.25	1.25	2.25	3.25	4.25	5.25	6.25	
8.31	9.31	10.31	11.31								

# B Bathurst bus network map

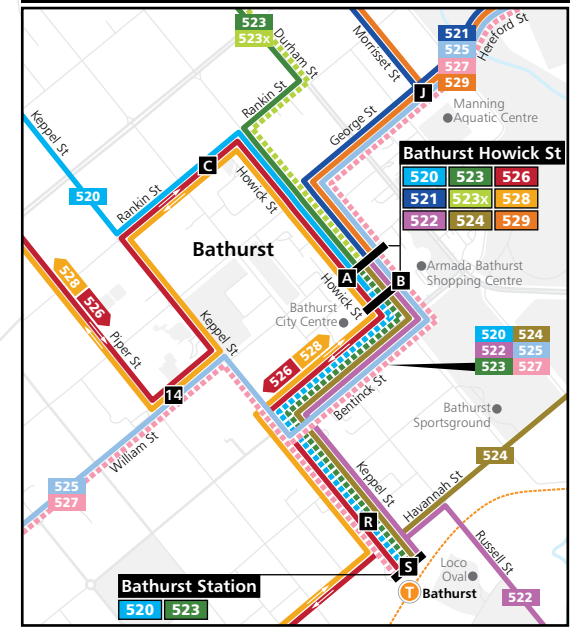
For more information visit [www.bathurstbuslines.com.au](http://www.bathurstbuslines.com.au) or call (02) 6331 2744



## Bus Route Legend

- 520** BATHURST to WINDRADAYNE & WEST POINT SHOPS
- 521** BATHURST to LAFFING WATERS Via Oak Tree
- 522** BATHURST to GORMANS HILL
- 523** BATHURST to EGLINTON via Llanarth
- 523x** EGLINTON EXPRESS
- 524** BATHURST to RAGLAN
- 525** TAFE- CSU- BATHURST to KELSO COMMUNITY CENTRE
- 526** SOUTH BATHURST- WEST BATHURST TOWN LOOP - CLOCKWISE
- 527** CSU via CBD to RAGLAN
- 528** WEST BATHURST- SOUTH BATHURST TOWN LOOP - ANTICLOCKWISE
- 529** BATHURST to KELSO via Oak Tree, Sunbright & Wheatfield Estates

## Bathurst inset



## How to use this timetable

- Go to the route map in this timetable and find the two timing points your bus stop is located between.
- Then find these two timing points on the timetable.
- Your bus is scheduled to arrive between the times shown for these points. Please arrive at your bus stop before your bus is scheduled.

## School services

The School Student Transport Scheme (SSTS) is run by Transport for NSW in conjunction with schools and transport companies to enable eligible students to travel to and from school at no cost to the parents or guardians. Eligibility criteria apply.

## Your ticketing options

### Fares and sections

Bus routes are broken into sections, so you only pay for the distance you travel. Tickets are based on these sections. Adults are welcome to use any school service operating.

### RED (Regional Excursion Daily) tickets

- If you hold a Pensioner, Seniors Card or NSW War Widow/er concession card, you can purchase a RED ticket and qualify for:
- All day travel, without needing to pay for another ticket.
  - Free transfers between RED ticket bus operators.

Bus route
 Common bus route
 Timing point

Route number
 Limited service
 Train line & station

Disclaimer: Information in this timetable is based on the latest details at the time of printing, and is subject to change without notice.